




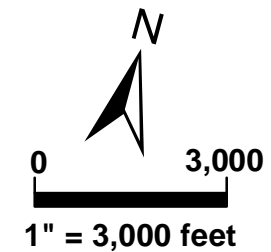


Path: H:\Projects\2011\11109 Brewster Int.Wtr.Res.Mgt Plan\11109 BIGIS\Maps\Overall_Extent\11x17ec.mxd

Legend

-  Town of Brewster
-  Ponds
-  Proposed Septic System Setback
-  Groundwater Contours
-  Parcels

Horsley Witten Group
Sustainable Environmental Solutions
90 Route 6A • Unit 1 • Sandwich, MA 02563
508-853-6600 • horsleywitten.com



Septic System Buffers and
Groundwater Flow Directions
near Brewster's Ponds

January 26, 2016

Figure